

1
2
3
4
5
6
7
8
9
10
11
12
13
14
15
16
17
18
19
20
21
22
23
24
25
26
27
28

IN THE SUPERIOR COURT OF THE STATE OF ARIZONA
IN AND FOR THE COUNTY OF MARICOPA

IN RE THE GENERAL ADJUDICATION
OF ALL RIGHTS TO USE WATER IN THE
GILA RIVER SYSTEM AND SOURCE

W-1 (Salt)
W-2 (Verde)
W-3 (Upper Gila)
W-4 (San Pedro)
(Consolidated)

Contested Case No. **W1-11-2760**

**ORDER APPROVING
PROPOSED WATER RIGHT
ABSTRACTS**

CONTESTED CASE NAME: *In re ASLD – Reesor G. Woodling II*

HSR INVOLVED: San Pedro River Watershed Hydrographic Survey Report.

DESCRIPTIVE SUMMARY: The Special Master approves two abstracts for proposed water rights and directs that they be added to the Catalog of Proposed Water Rights.

NUMBER OF PAGES: 7

DATE OF FILING: December 17, 2021

On November 22, 2021, the Arizona State Land Department submitted suggested corrections to proposed abstracts distributed on October 13, 2021. On December 13, 2021, Salt River Project Agricultural Improvement and Power District and Salt River Valley Water Users’


1 Association and the San Carlos Apache Tribe also filed suggested corrections. No other
2 suggested corrections have been filed.

3
4 **IT IS ORDERED** approving the two (2) proposed water right abstracts attached as
5 Appendix A for *de minimis* stockpond and stock watering uses identified in Watershed File
6 Report 113-14-004.

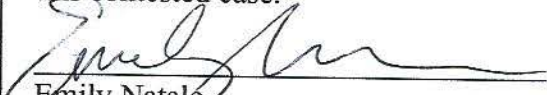
7 113-14-004-SP009

8 113-14-004-SP020

9
10 The proposed abstracts will be included in the Catalog of Proposed Water Rights created
11 pursuant to §15 of the Rules for Proceedings before the Special Master.

12
13 
14 Susan Ward Harris
15 Special Master

16
17 The original of the foregoing was delivered
18 to the Clerk of the Maricopa County
19 Superior Court on December 16, 2021, for
20 filing and distributing a copy to all persons
21 listed on the Court approved mailing list for
22 this contested case.

23
24 
25 Emily Natale

1
2
3
4
5
6
7
8
9
10
11
12
13
14
15
16
17
18
19
20
21
22
23
24
25
26
27
28

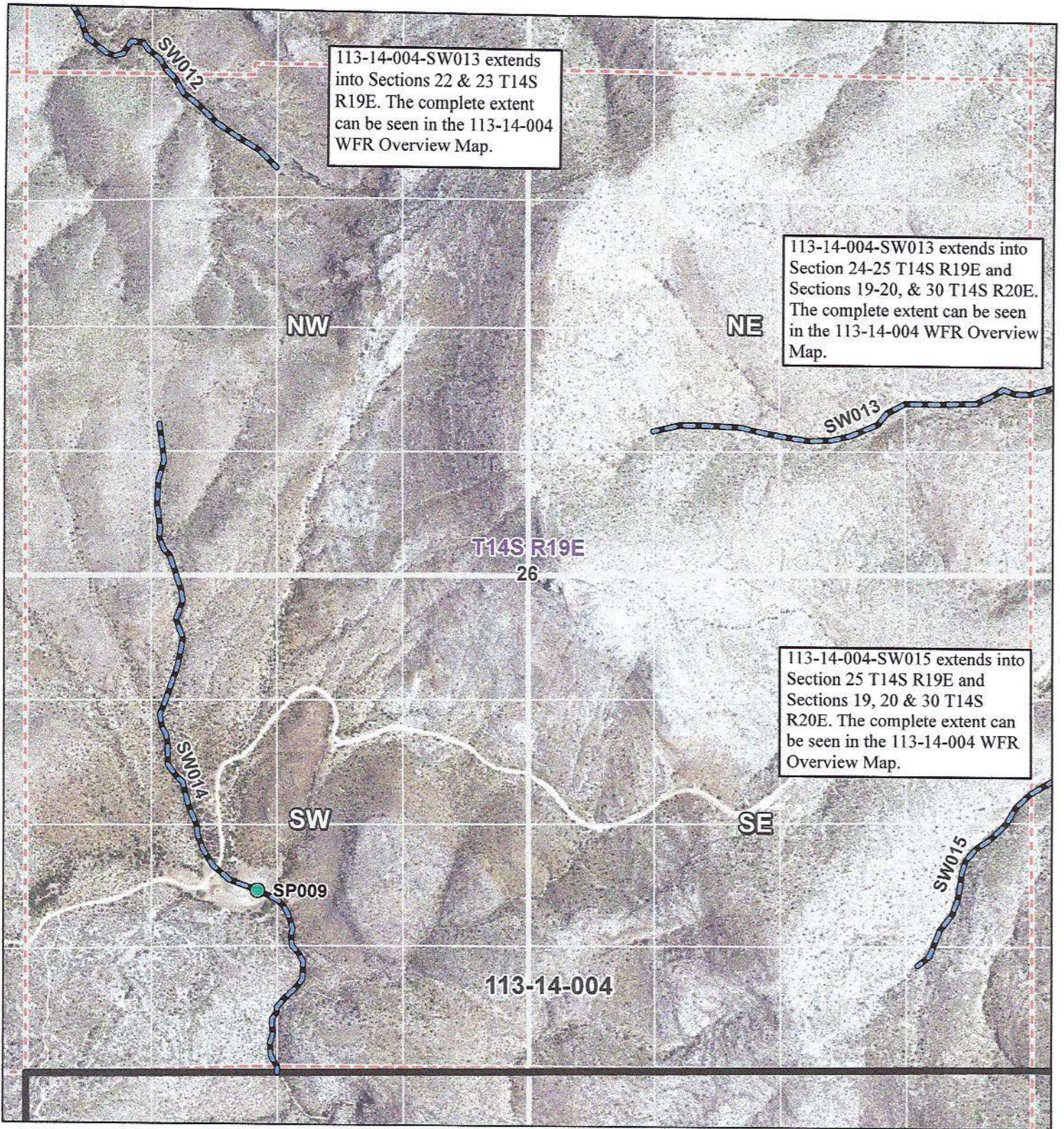
APPENDIX A

113-14-004-SP009


113-14-004-SP020

**Proposed Abstract of Water Right
San Pedro Watershed**

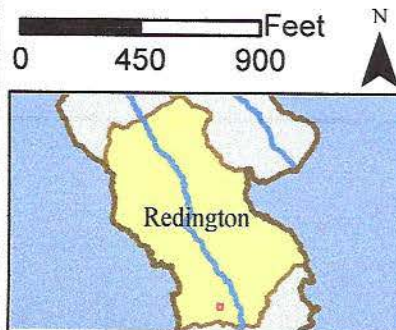
Attribute	Proposed Abstract of Water Right
1. Proposed Water Right No.:	113-14-004-SP009
2. Owner of Water Right:	State of Arizona – State Land Department
3. Landowner:	State of Arizona – State Land Department
4. Statement of Claimant No.(s):	39-7457 39-3691
5. Statement of Claimant Name(s):	Arizona State Land Department
6. Lessee:	Joseph C. Carrasco
7. Basis of Right:	38-88408 38-61454
8. Beneficial Use:	Stock and wildlife watering from a stock pond
9. Priority Date:	December 31, 1946
10. Quantity:	4.6-acre feet annually with continuous refill
11. Place of Use:	NESWSW Sec. 26 T14S R19E of the Gila and Salt River Base and Meridian, Cochise County, Arizona (see attached map)
12. Point of Diversion:	NESWSW Sec. 26 T14S R19E of the Gila and Salt River Base and Meridian, Cochise County, Arizona (see attached map)
13. Source of Water:	San Pedro River
14. Facility:	#22 Tank









In re ALSD-Woodling II
 Contested Case W1-11-2760
 Watershed File Report
 113-14-004
Section 26 T14S R19E



ADWR January 2021



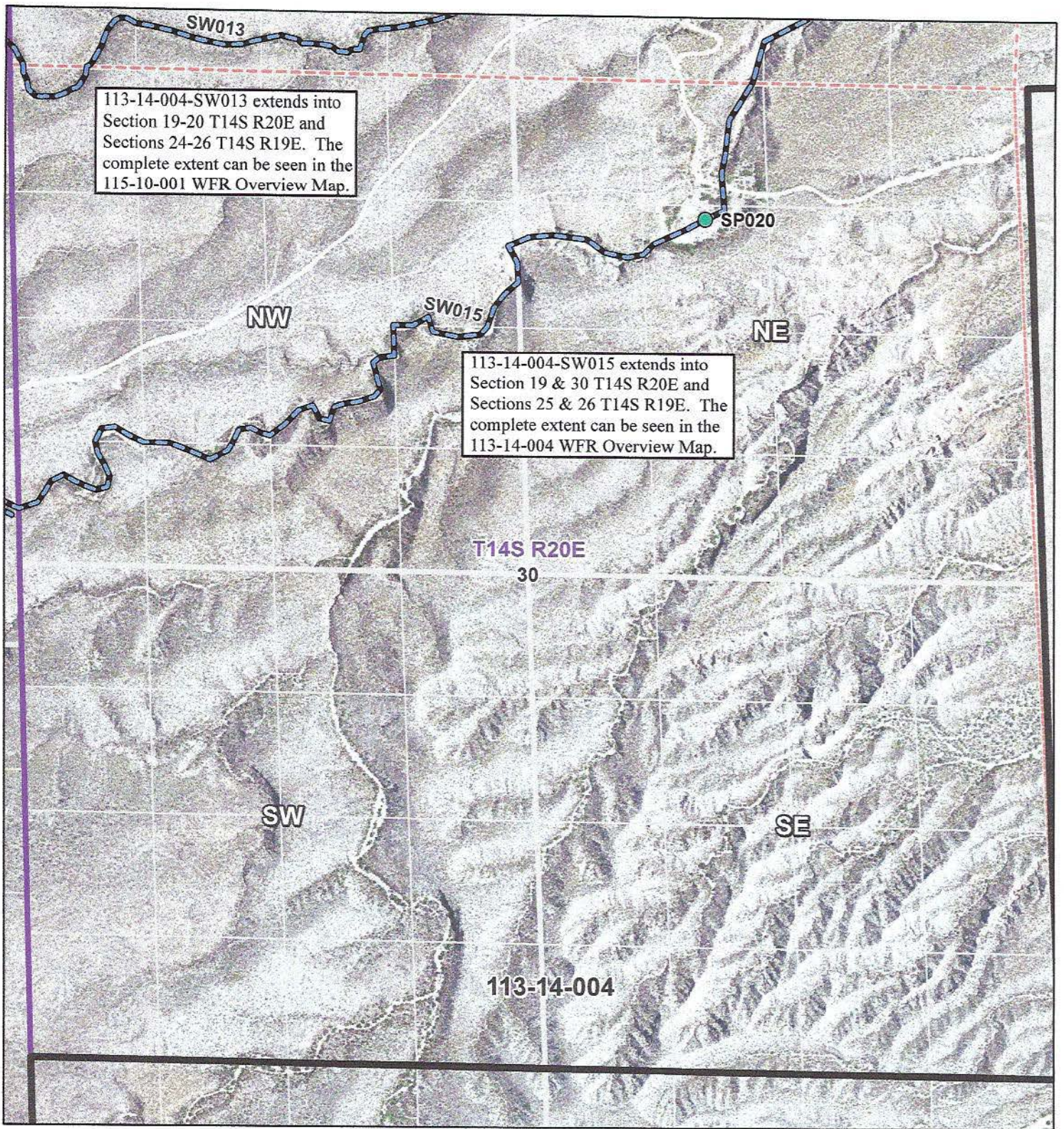
Legend

-  SP - Stockpond
-  SW - Streamside
-  WFR Boundary
-  Section
-  Q
-  QQQ


Data sources include: Land ownership acquired April 2019 from the Arizona State Land Department. NAIP 2019

**Proposed Abstract of Water Right
San Pedro Watershed**

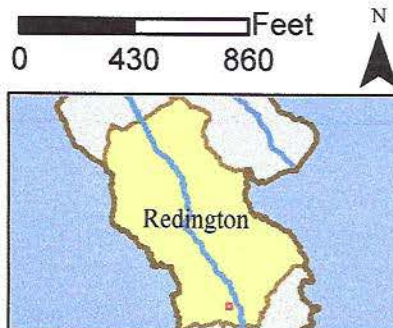
Attribute	Proposed Abstract of Water Right
1. Proposed Water Right No.:	113-14-004-SP020
2. Owner of Water Right:	State of Arizona – Arizona State Land Department
3. Landowner:	State of Arizona – Arizona State Land Department
4. Statement of Claimant Nos.:	39-13930
5. Statement of Claimant Name(s):	Arizona State Land Department
6. Lessee:	Joseph C. Carrasco
7. Basis of Right:	36-100073 38-61466 36-22903
8. Beneficial Use:	Stock and wildlife watering from a stock pond
9. Priority Date:	December 31, 1963
10. Quantity:	14-acre feet annually with continuous refill
11. Place of Use:	SEWNNE Sec. 30 T14S R20E of the Gila and Salt River Base and Meridian, Cochise County, Arizona (see attached map)
12. Point of Diversion:	SEWNNE Sec. 30 T14S R20E of the Gila and Salt River Base and Meridian, Cochise County, Arizona (see attached map)
13. Source of Water:	San Pedro River: Ned Road Dike Wash
14. Facility:	Ned Road Dike Tank



In re ALSD-Woodling II
 Contested Case W1-11-2760
 Watershed File Report
 113-14-004
Section 30 T14S R20E



ADWR January 2021



Legend

SP - Stockpond	Section
SW - Streamside	Township
WFR Boundary	Q
Private Land	QQQ

Data sources include: Land ownership acquired April 2019 from the Arizona State Land Department. NAIP 2019